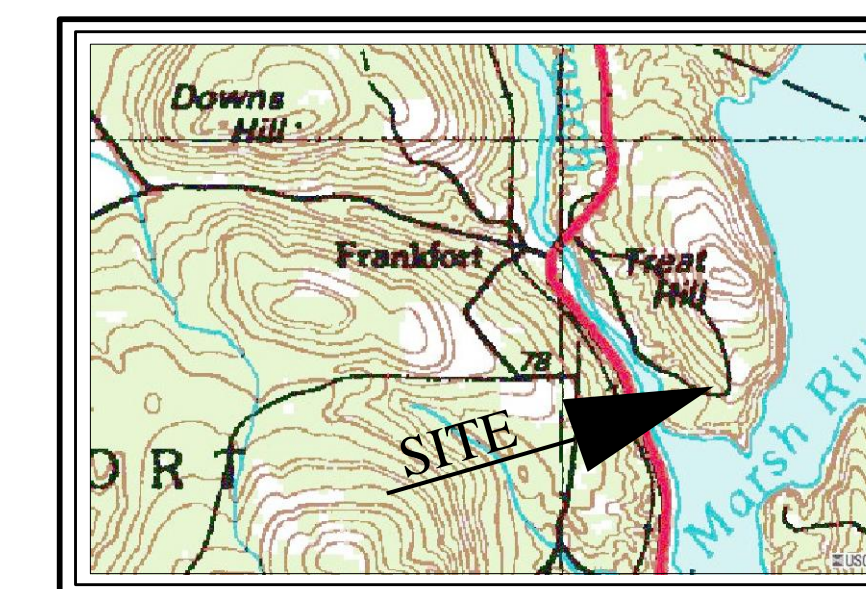
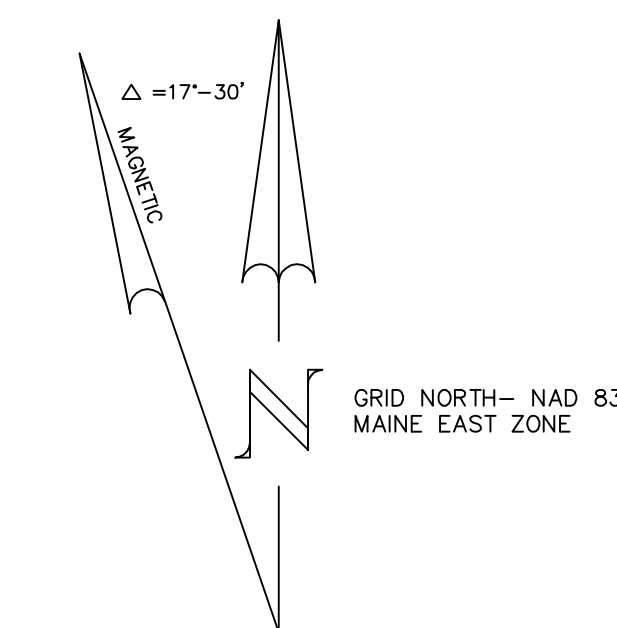


**NOTES:**

- 1) HORIZONTAL COORDINATES ARE BASED ON AN OPUS SOLUTION OF THE CONTROL POINT CALLED CP01 AND ARE IN NAD83.
- 2) VERTICAL DATUM IS BASED ON A NGS CONTROL DISK STAMPED "53.412 E 19 1933" AND REFERRED TO AS E 19. ALL VERTICAL DATUM IS ON THE NGVD 29 SYSTEM.
- 3) ALL DATA SHOWN IS ORIENTATED TO GRID NORTH OF NAD83.
- 4) ALL DATA SHOWN IS IN GROUND COORDINATES. DATA WAS CONVERTED FROM GRID COORDINATES TO GROUND COORDINATES BY USING A SCALE FACTOR OF 1.0009112218 AND STATION CP02 AS THE CENTRAL SCALING POINT.
- 5) ALL DOCUMENTS REFERENCED ON THE PLAN CAN BE FOUND AT THE WALDO COUNTY REGISTRY OF DEEDS UNLESS OTHERWISE NOTED.
- 6) THE MAGETIC DECLINATION FOR FRANKFORT MAINE ON DECEMBER 3, 2004 IS 17° 30' W
- 7) REFERENCE IS MADE TO A PLAN OF THE JOSEPH M. POLTRACK LOT, FRANKFORT, MAINE BY JOHN OLSEN, LAND SURVEYOR, DIXMONT, MAINE, DATED 10/28/79.
- 8) THE PARCEL SHOWN ON THIS PLAN IS SHOWN ON ASSESSORS' MAP 6, LOT 73.



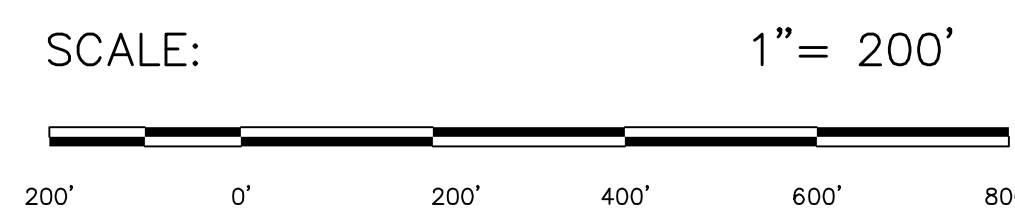
SITE DIAGRAM



**PLISGA & DAY**  
**LAND SURVEYORS**  
 72 MAIN STREET  
 BANGOR, MAINE  
 DATE: May 29, 2009  
 PROJ. NO. 04215MAY-2009

**LEGEND**

- 3/4" REBAR SET WITH IDENTIFICATION CAP MARKED "PLISGA & DAY - PLS 2327"
- IRON PIPE FOUND
- IRON ROD FOUND
- GRANITE/CONCRETE MONUMENT
- ⊠ WOOD POST
- ⊗ UTILITY POLE
- + GUY/ANCHOR
- TEST PIT/BORING
- ▲ SURVEY CONTROL POINT



SURVEY DRAWING OF LAND OF  
**ANTHONY GRAY ANSELMO**  
 AND  
**LAURIE DE SMIDT**  
 90.7 acres

WALDO COUNTY REGISTRY OF DEEDS, VOL. 2256, PAGE 79  
 TREAT POINT ROAD,  
 FRANKFORT, MAINE