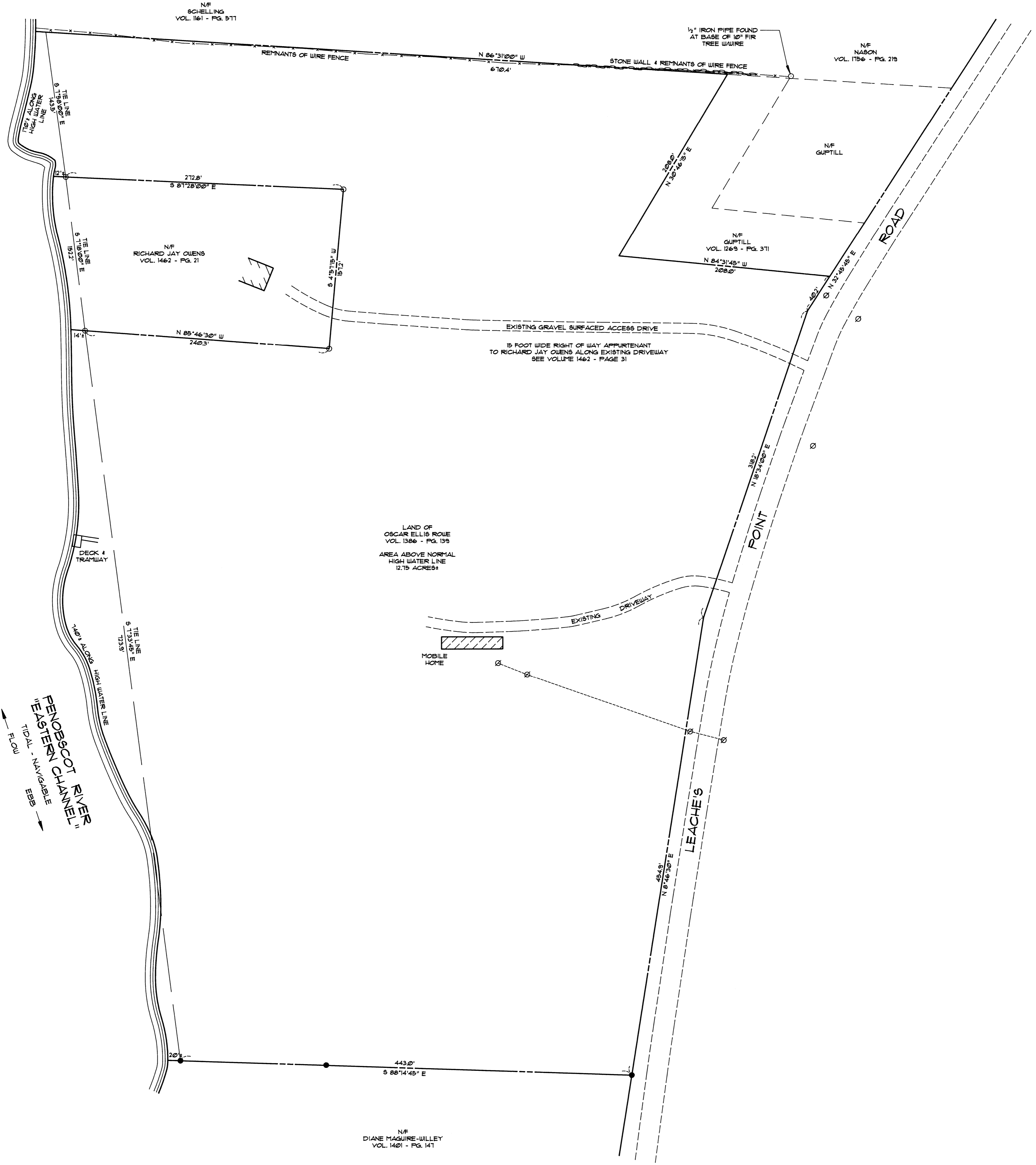
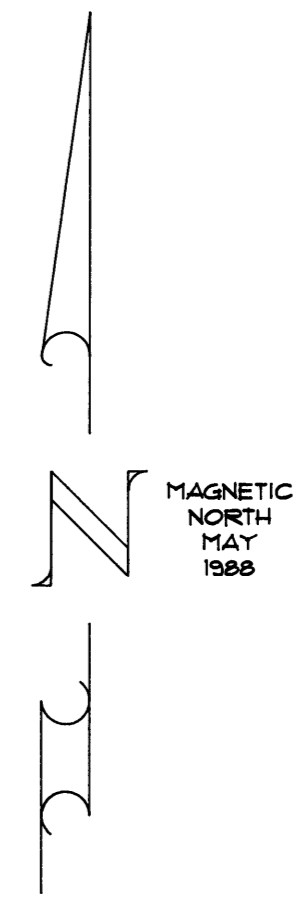


CERTIFICATION:

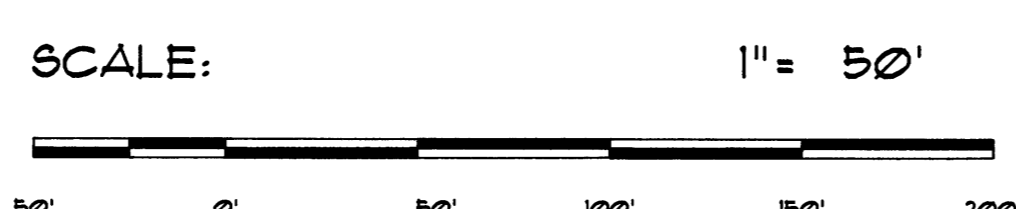
THIS SURVEY CONFORMS TO STANDARDS SET FORTH BY THE STATE BOARD OF REGISTRATION FOR LAND SURVEYORS, CATEGORY I, CONDITION II, WITH THE FOLLOWING EXCEPTIONS:

- a) AT THE REQUEST OF THE CLIENT, NO MONUMENTATION WAS SET AS A RESULT OF THIS SURVEY.
- b) NO REVISED LEGAL DESCRIPTION WAS PREPARED.
- c) NO REPORT OF FINDINGS AND OPINIONS WAS REQUIRED.



- LEGEND:**
- ⊗ UTILITY POLE
 - OVERHEAD WIRES
 - No. 6 REBAR W/ CAP STAMPED "FLISGA & DAY RLS 1211" (SET 1988)
 - 1" IRON PIPE (FOUND)

FLISGA & DAY
LAND SURVEYORS
 12 MAIN STREET
 BANGOR, MAINE
 DATE: SEPT. 20, 1991
 PROJ. NO. 91323



SURVEY PLAN
 LAND OF
OSCAR ELLIS ROWE
 HANCOCK REGISTRY OF DEEDS
 VOLUME 1386 - PAGE 139
 LEACHE'S POINT ROAD
 ORLAND, MAINE